














Property Map  
 Town of Newcastle  
 Lincoln County, Maine  
 May 1, 2014

Legend


-  Parcel Line
-  Right of Way
-  RR Right of Way
-  Boundary Stream
-  Townline
-  Discontinued Road
-  Other
-  Private Right of Way
-  Streams
-  Lakes, Ponds and Rivers
-  Non-forested Wetlands
-  Adjacent Maps
-  Adjacent Map Number

Land Use Zoning Districts


- C Commercial
- LI Light Industrial
- R1 Route 1
- R Rural
- DA District A
- DB District B
- DD District D
- VB Village Business
- VC Village Center
- VR Village Residential

DISCLAIMER: This map is intended for property tax assessment purposes only. The information contained on this map is based upon recorded deeds, plans, and other public sources. These primary sources should be consulted to verify the information contained on this map. Due to conflicts, errors, and omissions in the primary sources, the tax map should be considered to be a representation of the editor's judgment, based upon the available evidence. Tax maps are not legal evidence of size, shape, location, or ownership of real estate, roads, or municipal boundaries.

THE TOWN OF NEWCASTLE ASSUMES NO LIABILITY RELATED TO THE USE OF THIS MAP. THIS MAP IS NOT A SURVEY.



1 inch = 500 feet



Northern Geomatics, Inc.

P.O. Box 557, Bradford, NH 03221

bluffy@northgeo.com  
 www.northgeo.com

