




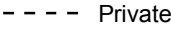







Town of Newcastle



Legend



-  Church
-  School
-  Newcastle Town Office
-  Buildings, Playgrounds
-  Parking

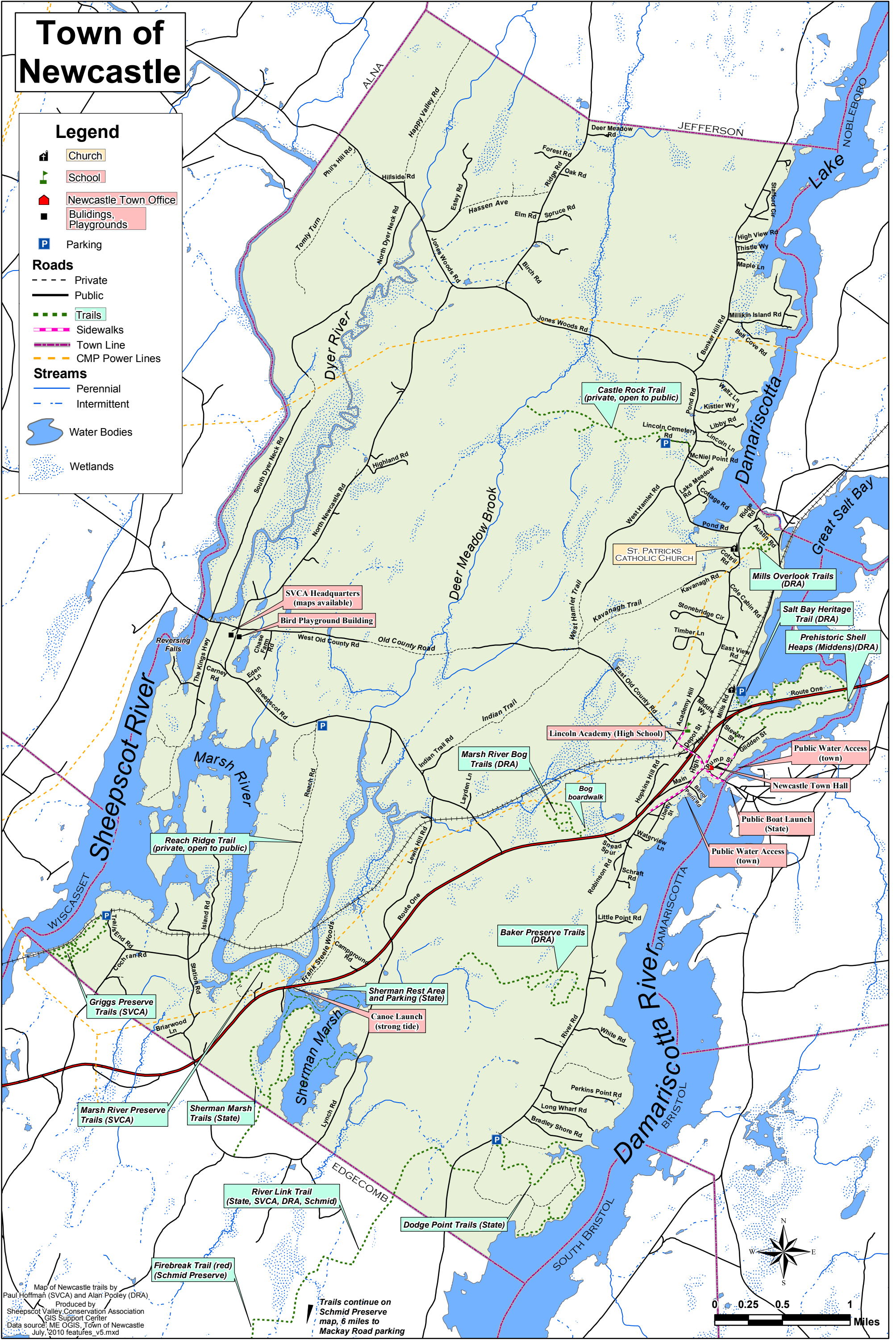
Roads

-  Private
-  Public
-  Trails
-  Sidewalks
-  Town Line
-  CMP Power Lines

Streams

-  Perennial
-  Intermittent

-  Water Bodies
-  Wetlands



Map of Newcastle trails by Paul Hoffman (SVCA) and Alan Pooley (DRA)
 Produced by Sheepscot Valley Conservation Association GIS Support Center
 Data source: ME OGIS, Town of Newcastle July, 2010 features_v5.mxd

Trails continue on Schmid Preserve map, 6 miles to Mackay Road parking

