

NEWCASTLE

Location

Great Salt Bay

East Old County Rd

Maine Eastern Railroad

(DB)

(R)

Academy Hill Rd

(VB)

Maine Eastern Railroad

Mills Rd

(VR)

(VR)

Stewart St

(VR)

Hillcrest Rd

Teague St

Academy Hill Rd

Glidden St

U.S. Route One

High St

Pump St

Cross St

(VR)

(VC)

Main St

Main St

Hopkins Hill Rd

Barrel Point Rd




(VB)

Liberty St

Liberty St

TOWN OF NEWCASTLE, MAINE

**Newcastle Village
Design Review District**

-  District Area
-  Parcel Lines
-  Land Use Zone Boundary

Land Use Zones

-  Commercial
-  Light Industrial
-  Route 1
-  Rural
-  District A
-  District B
-  Village Business
-  Village Center
-  Village Residential

